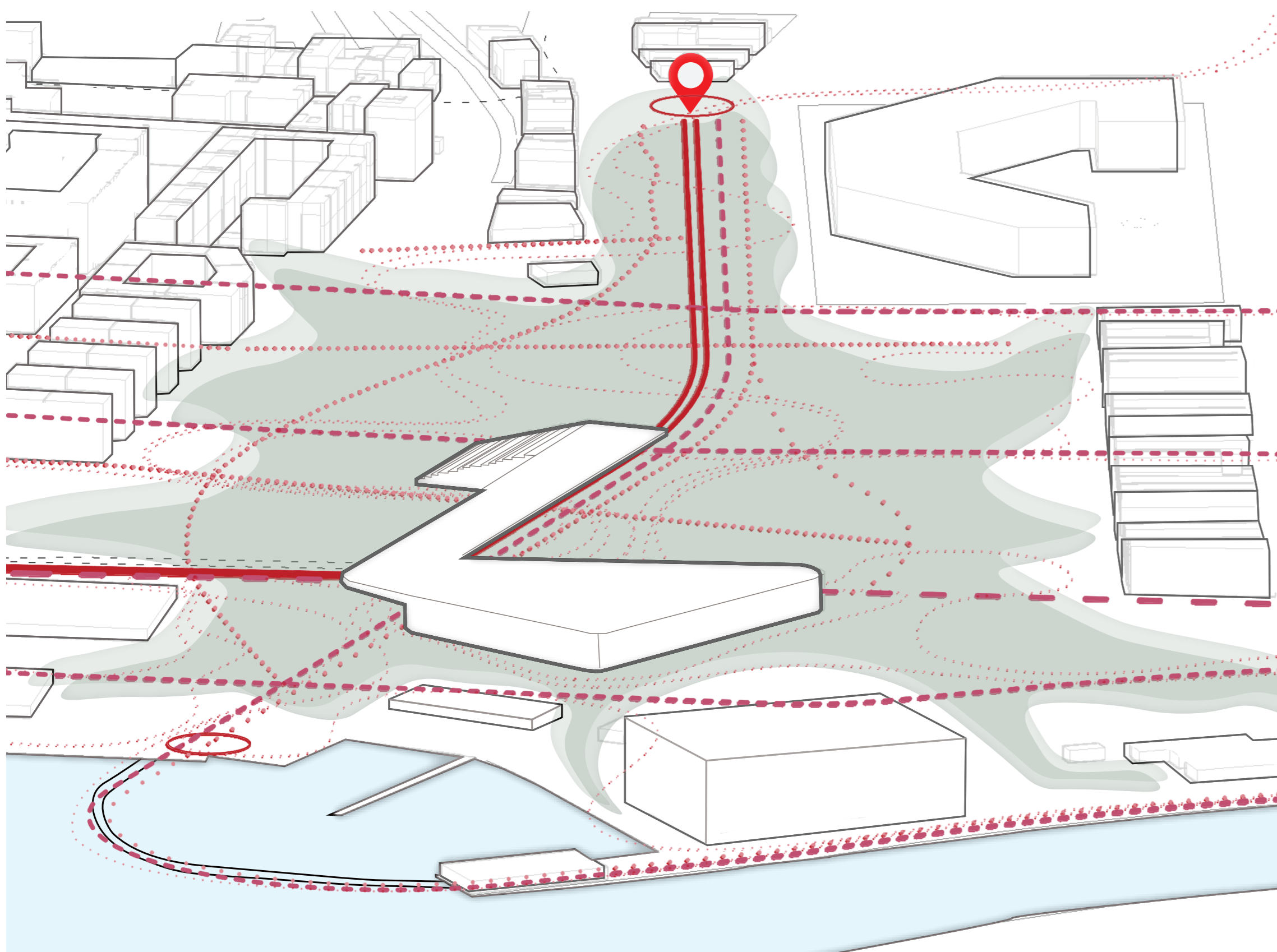


green invasion

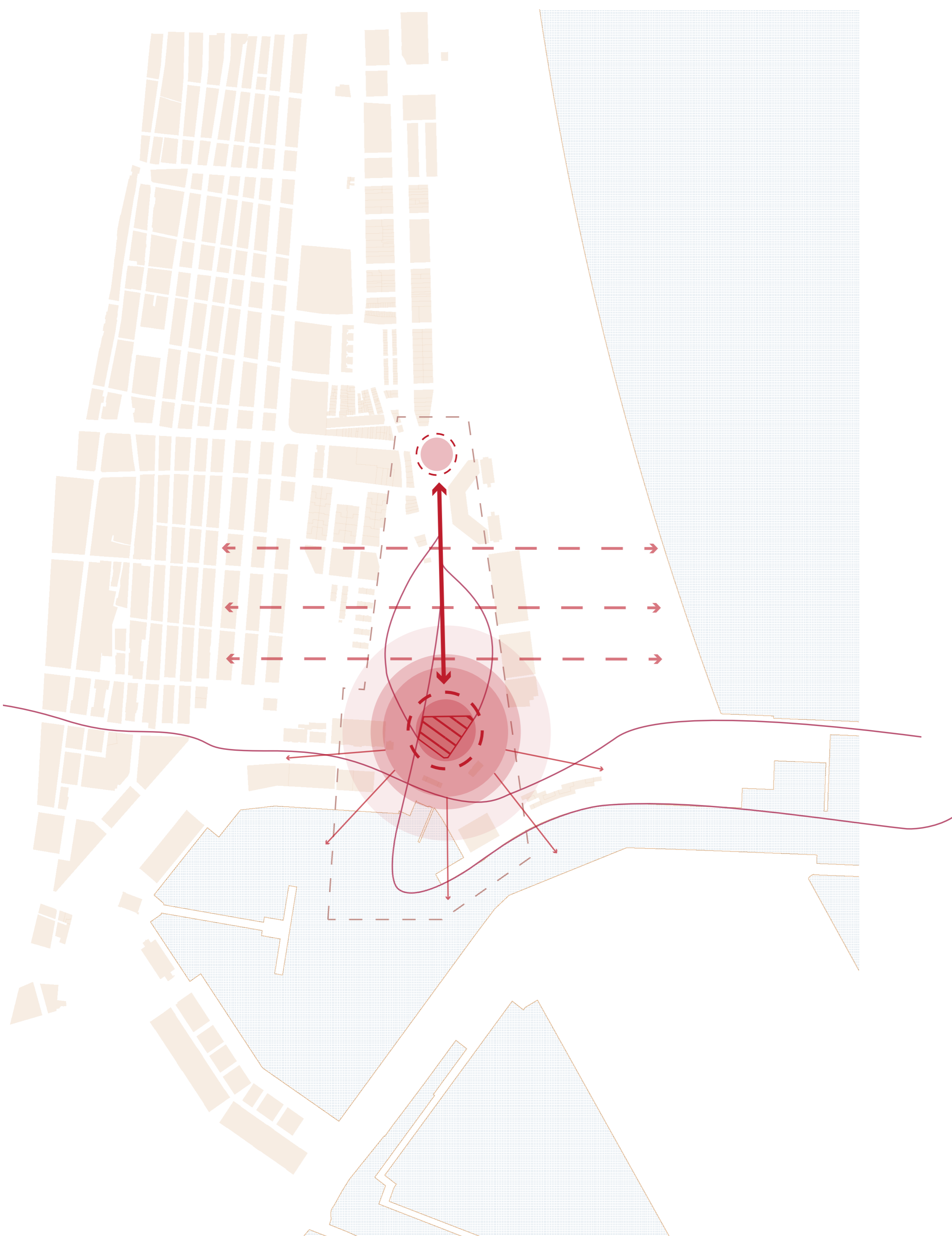
[first people then mobility]



axonometry | axis



activation strategies



urban space intervention

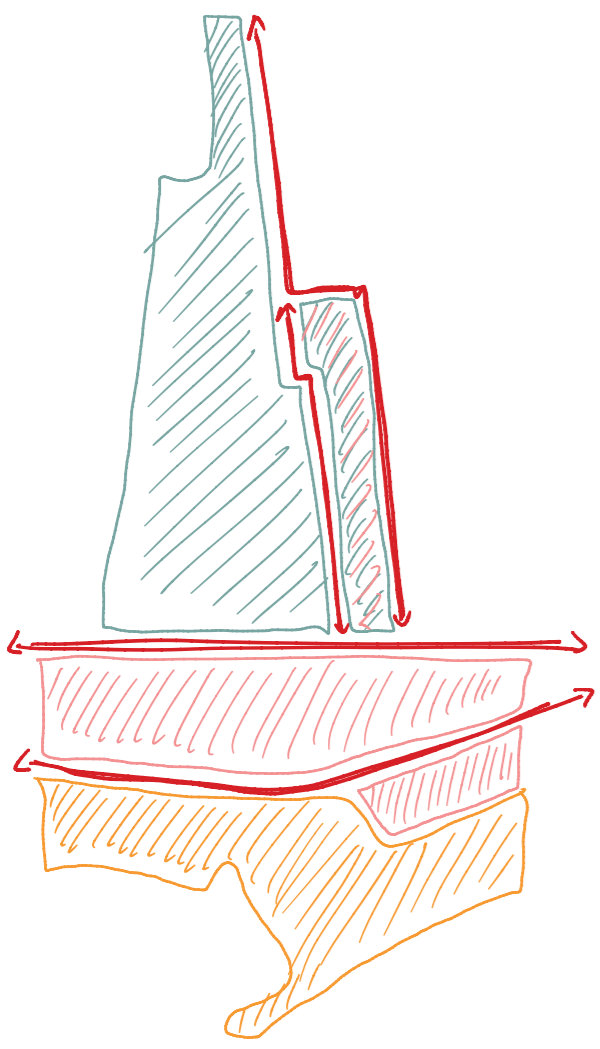


green harbor



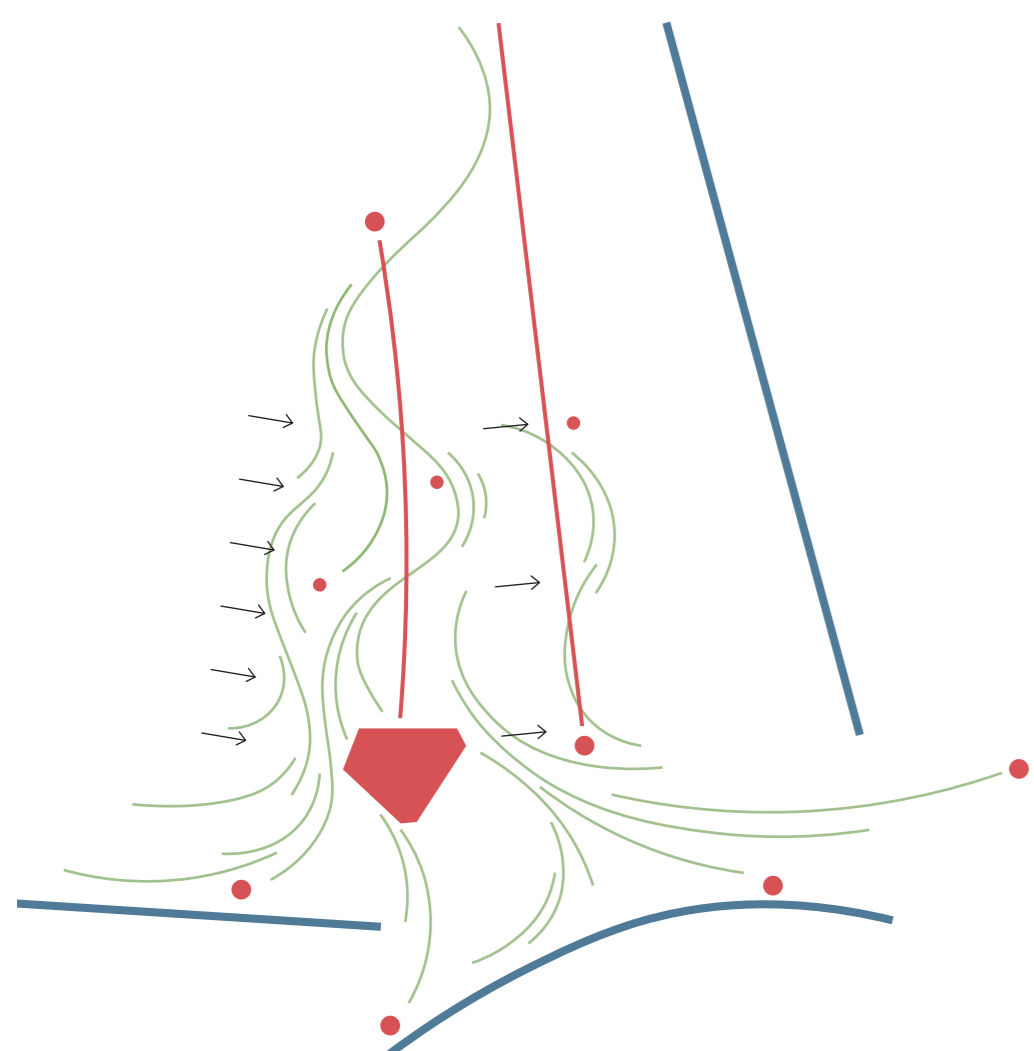
the heart





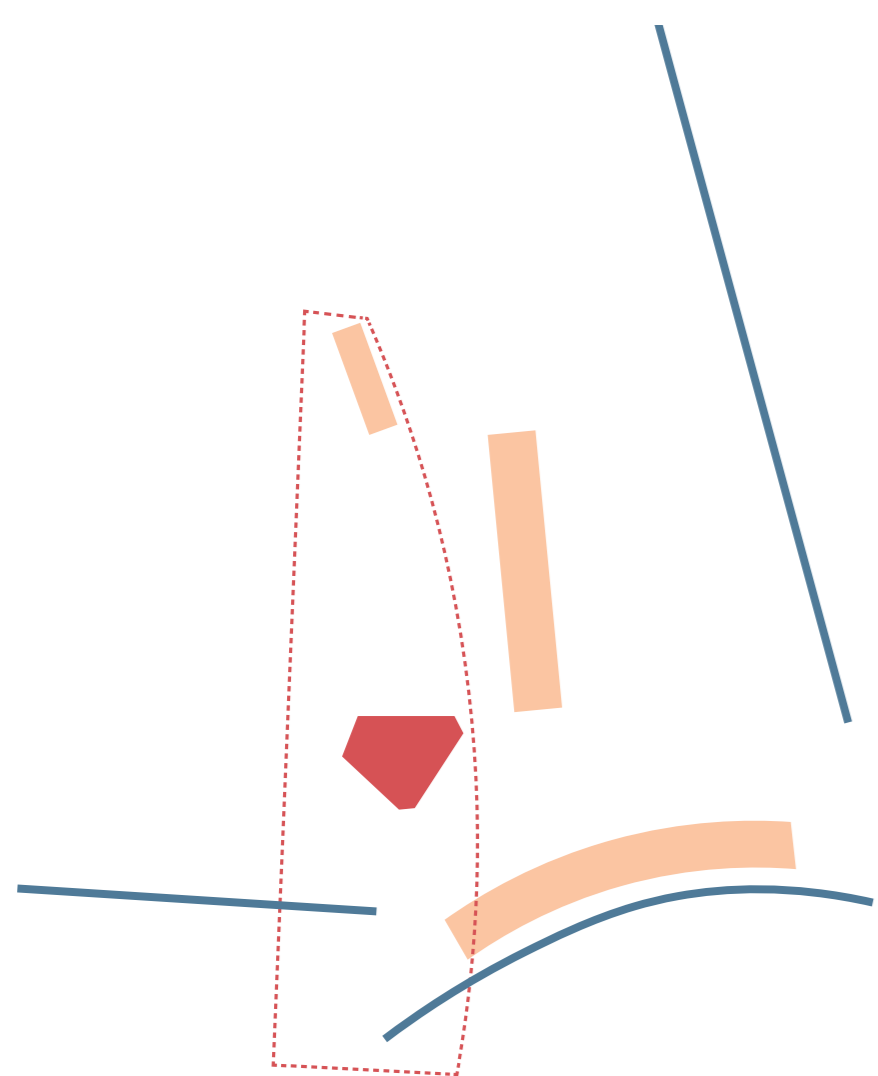
analysis

- borders
- area1 concrete harbor
- area2 the inbetween
- area3 street & parking confusion
- area4 not defining



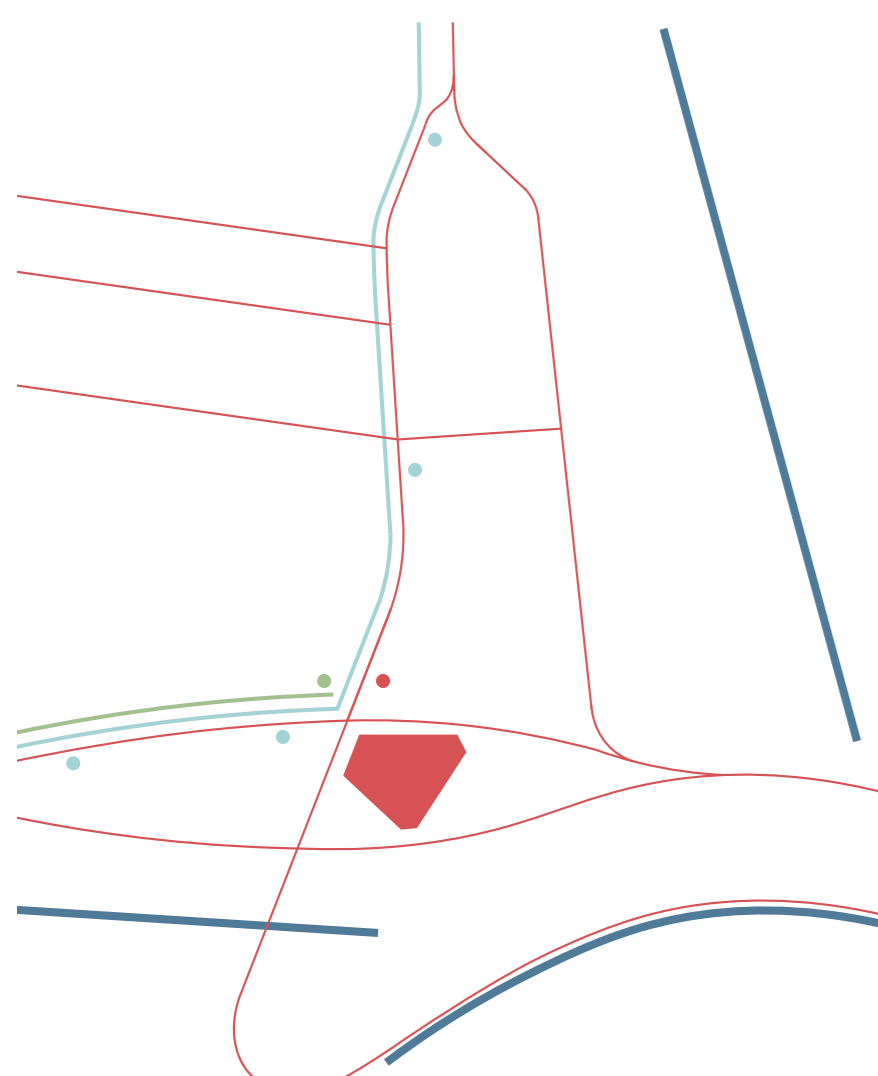
communication concept

- activating element
- pedestrian axes
- waterfront
- green pedestrian connections
- incomings



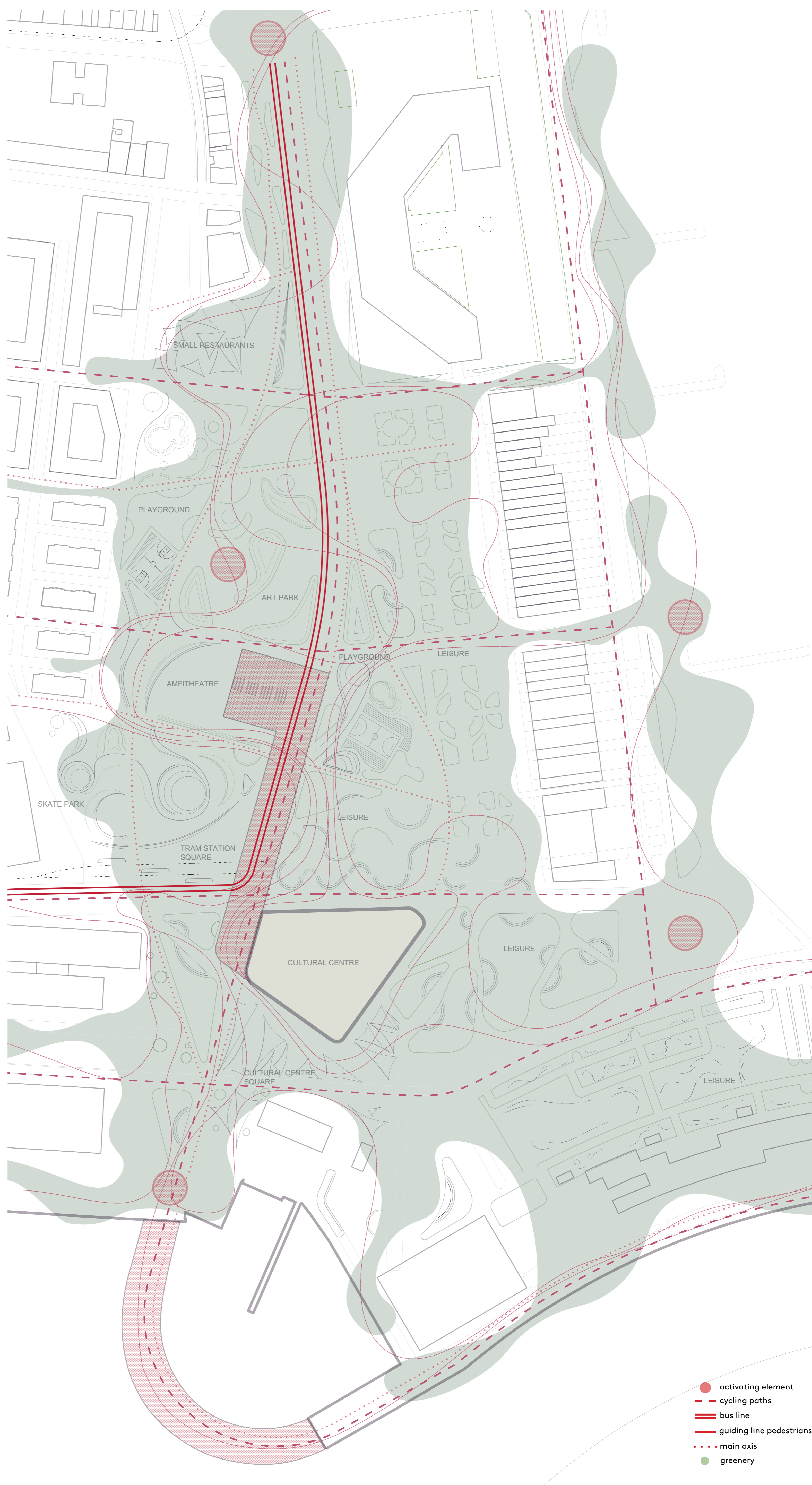
commercial & non-commercial attraction|facilities

- cultural/community space
- waterfront
- green space + public facilities & possibility of city events
- commercial facilities+ gastronomy



transportation

- cultural/community space
- waterfront
- cycling paths
- bus line
- tram line
- bicycle stops
- bus stops
- tram stops



main site plan | scale 1:1000



POLITECNICO MILANO 1863



Cracow University of Technology



CEU Universidad Cardenal Herrera

- activating element
- cycling paths
- bus line
- guiding line pedestrians
- · · main axis
- greenery